RNAV (GPS) RWY 8
TULSA INTL (TUL)

WAAS CH 63131 W08A	APP CRS 086°	Rwy ldg 7376 TDZE 671 Apt Elev 678

RNP APCH.

Circling NA for Cat E south of Rwy 8-26. For uncompensated Baro-VNAV systems, LNAV/VNAV NA below -13°C or above 54°C.

ASR

MISSED APPROACH: Climb to 3600 direct JESON and hold.

D-ATIS	TULSA APP CON	TULSA TOWER	GND CON	CLNC DEL
124.9 377.2	124.0 338.3	121.2 310.8 (Rwys 18L-36R, 8-26) 118.7 257.8 (Rwy 18R-36L)	121.9 348.6	134.05 284.7

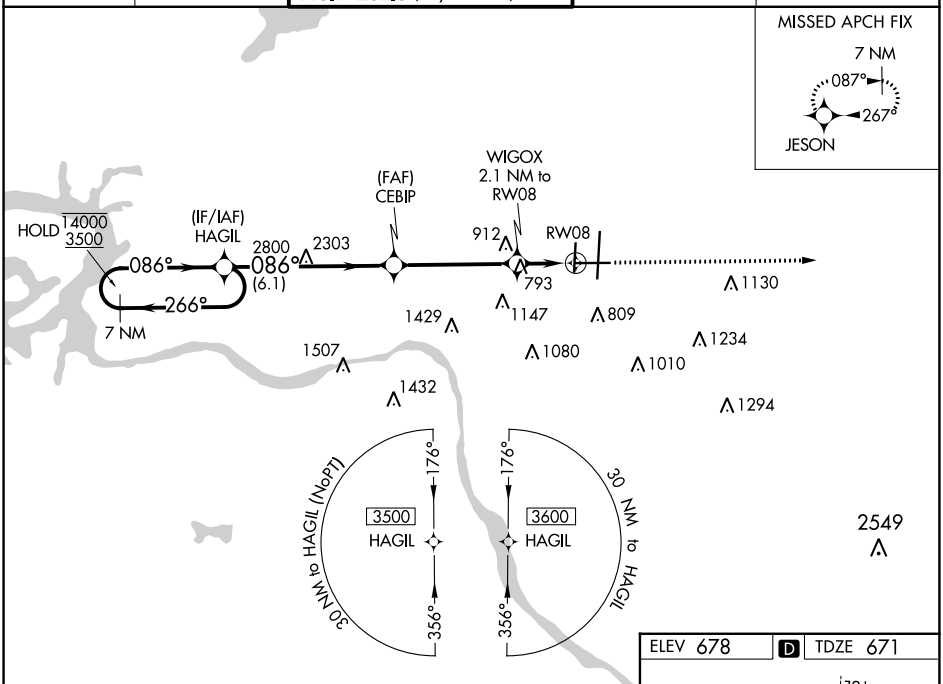

ELEV 678 D TDZE 671

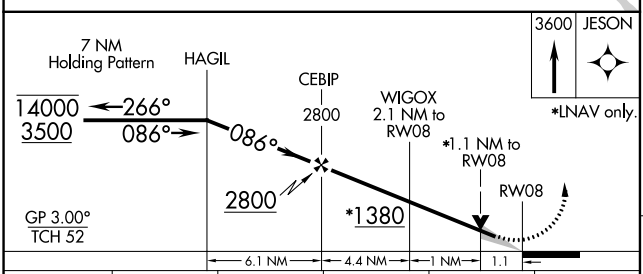

CATEGORY	A	B	C	D	E
LPV DA	921-¾ 250 (300-¾)				
LNAV/VNAV DA	985-1 314 (400-1)				
LNAV MDA	1060-1 389 (400-1)		1060-1⅛ 389 (400-1⅛)		
C CIRCLING	1120-1 442 (500-1)	1160-1 482 (500-1)	1520-2½ 842 (900-2½)	1520-2¾ 842 (900-2¾)	1520-3 842 (900-3)

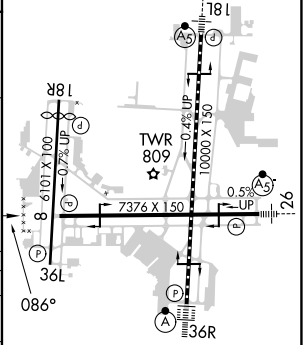

TDZ/CL Rwy 36R
HIRL Rwys 8-26, 18L-36R and 18R-36L
REIL Rwys 8, 18R and 36L

SC-1, 22 FEB 2024 to 21 MAR 2024

SC-1, 22 FEB 2024 to 21 MAR 2024