APP CRS	Rwy ldg	2849
067°	TDZE	7
	Apt Elev	7

RNAV (GPS) RWY 7
ALBERT WHITTED (SPG)

RNP APCH - GPS.

Circling NA northwest of Rwys 7 and 18. Procedure NA at night.
Rwy 7 helicopter visibility reduction below 1 SM NA.

MISSED APPROACH: Climbing right turn to 2000 direct PHIEL and hold.

ASOS	TAMPA APP CON	WHITTED TOWER★	GND CON	UNICOM
118.875	119.65 316.05 (EAST) 125.3 316.05 (WEST)	127.4 (CTAF) L 257.6	121.8	122.95

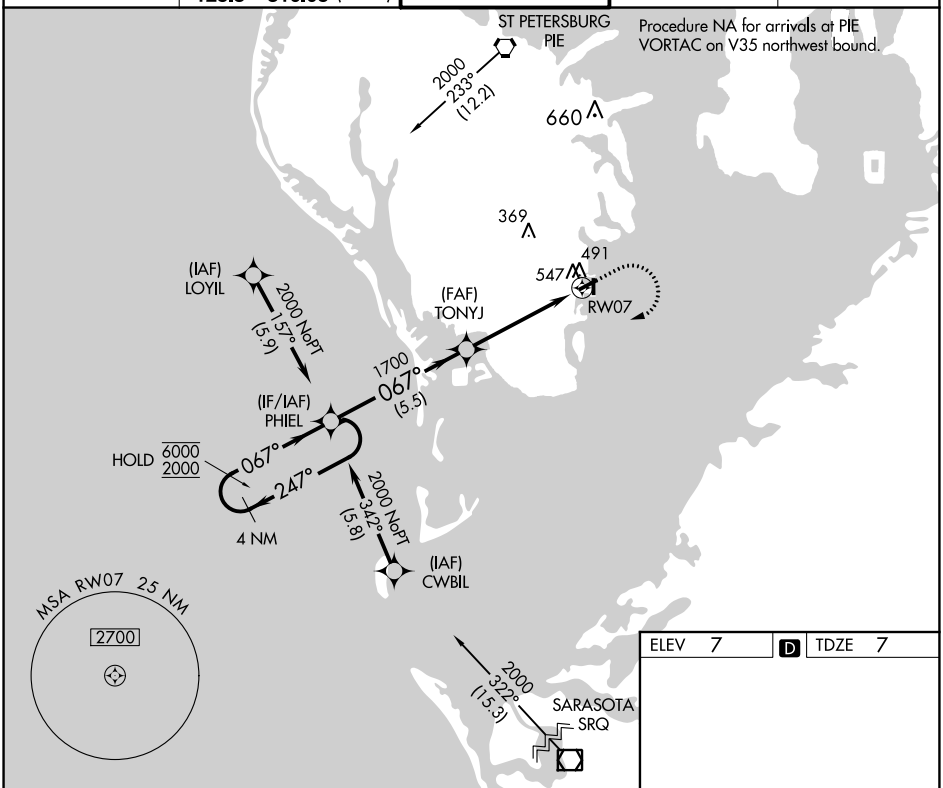

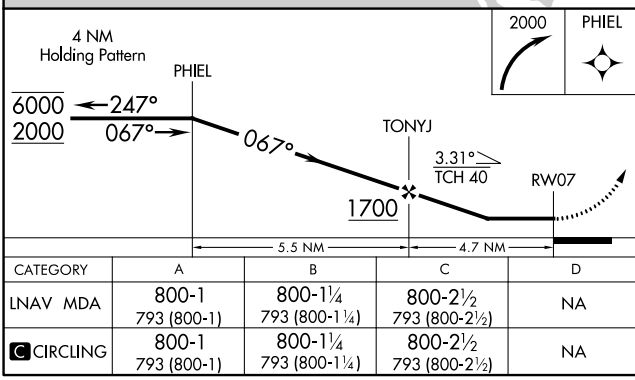

CATEGORY	A	B	C	D
LNAV MDA	800-1 793 (800-1)	800-1¼ 793 (800-1¼)	800-2½ 793 (800-2½)	NA
C CIRCLING	800-1 793 (800-1)	800-1¼ 793 (800-1¼)	800-2½ 793 (800-2½)	NA

ELEV 7 D TDZE 7

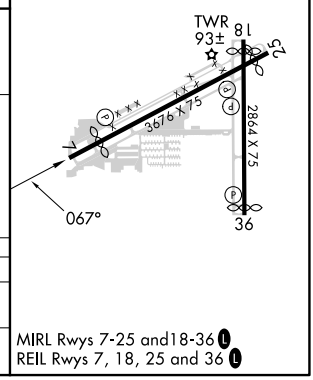

MIRL Rwys 7-25 and18-36 L
REIL Rwys 7, 18, 25 and 36 L

SE-3, 22 FEB 2024 to 21 MAR 2024