WAAS CH 69513 W31A	APP CRS 315°	Rwy ldg 4825 TDZE 82 Apt Elev 84

RNAV (GPS) Z RWY 31
SALINAS MUNI (SNS)

RNP APCH-GPS.

Baro-VNAV NA.

MALSR

MISSED APPROACH: Climb to 600 then climbing left turn to 4800 direct MARNA and hold, continue climb-in-hold to 4800.

ATIS	NORCAL APP CON	SALINAS TOWER ★	GND CON	UNICOM
124.85	133.0 251.15	119.525 (CTAF) L 239.3	121.7	123.0

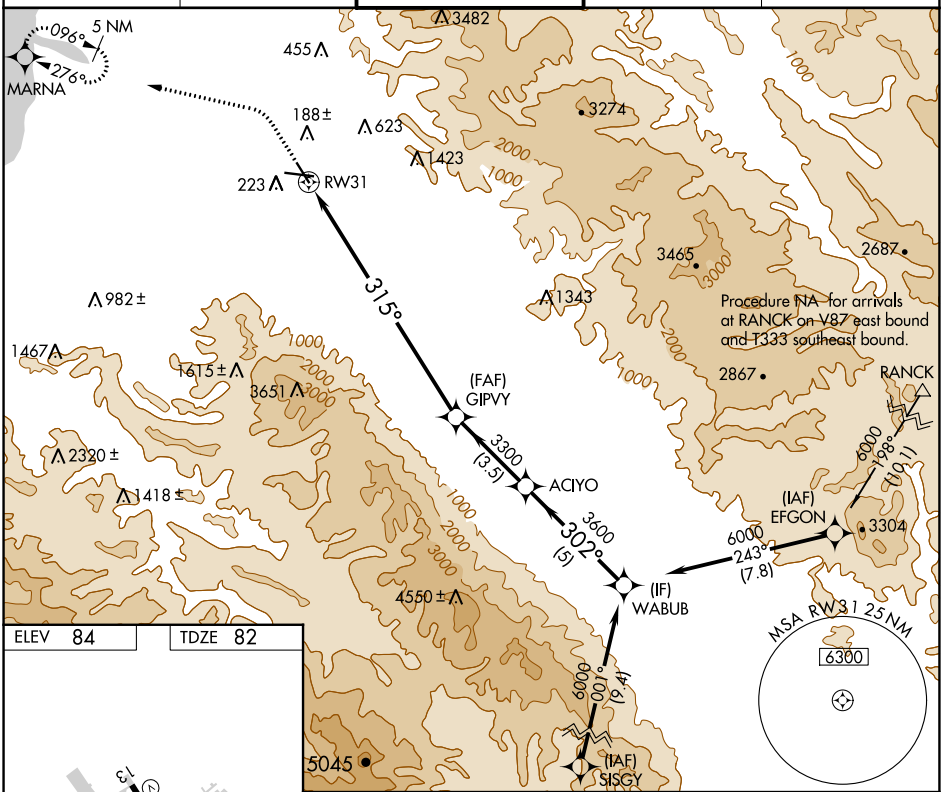

ELEV 84	TDZE 82

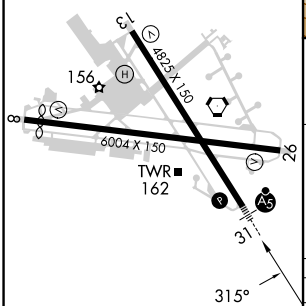

HIRL Rwy 13-31 L
MIRL Rwy 8-26 L
REIL Rwys 13 and 26 L



CATEGORY		A	B	C	D
LPV	DA	302/24 220 (300-½)			
LNAV/VNAV	DA	465/35 383 (400-⅝)			

SW-2, 22 FEB 2024 to 21 MAR 2024
SW-2, 22 FEB 2024 to 21 MAR 2024