| WAAS CH 97543 W26A | APP CRS 260° | Rwy ldg 2983<br>TDZE 299<br>Apt Elev 299 |
|---|---|---|

# RNAV (GPS) RWY 26
## TELLER (TER) (PATE)

RNP APCH.

Circling NA south of Rwy 8-26. For uncompensated Baro-VNAV systems, LNAV/VNAV NA below -23°C or above 54°C.

-36°C

MISSED APPROACH: Climb to 4000 direct ATAYI and hold.

| AWOS-3P | ANCHORAGE CENTER | NOME RADIO | CTAF |
|---|---|---|---|
| 118.375 | 133.3 290.4 | 135.6 | 123.0 L |

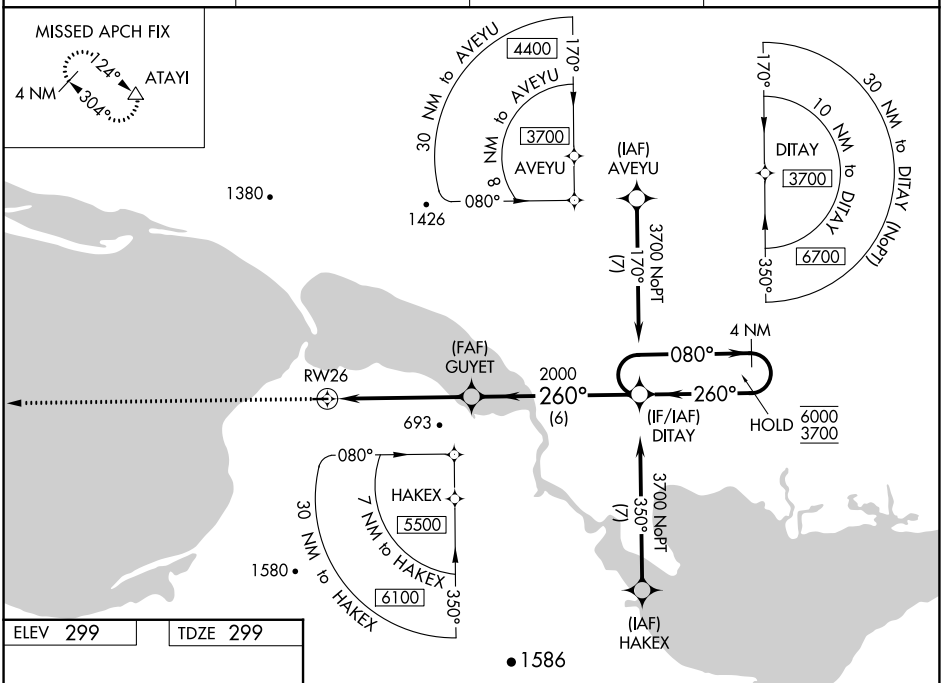


ELEV 299 TDZE 299

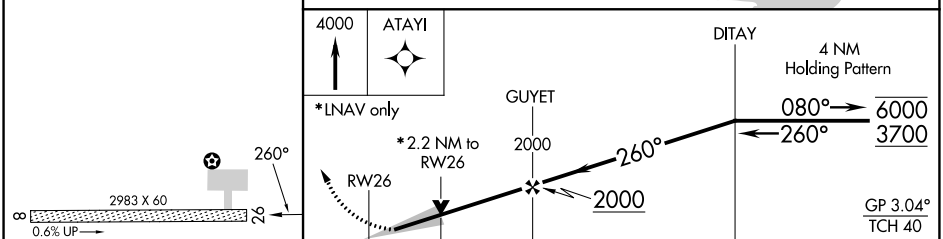


| CATEGORY | A | B | C | D |
|---|---|---|---|---|
| LPV DA | 549-1 250 (300-1) | | | NA |
| LNAV/VNAV DA | 549-1 250 (300-1) | | | NA |
| LNAV MDA | 1060-1<br>761 (800-1) | 1060-1¼<br>761 (800-1¼) | 1060-2½<br>761 (800-2½) | NA |
| C CIRCLING | 1060-1<br>761 (800-1) | 1060-1¼<br>761 (800-1¼) | 1060-2¾<br>761 (800-2¾) | NA |

MIRL Rwy 8-26 L



AK, 25 JAN 2024 to 21 MAR 2024
AK, 25 JAN 2024 to 21 MAR 2024

| WAAS CH 78143 W08A | APP CRS 080° | Rwy ldg 2983<br>TDZE 299<br>Apt Elev 299 |
|---|---|---|

# RNAV (GPS) RWY 8
## TELLER (TER) (PATE)

RNP APCH.

Circling NA south of Rwy 8-26. For uncompensated Baro-VNAV systems, LNAV/VNAV NA below -23°C or above 54°C.

-36°C

MISSED APPROACH: Climb to 3700 direct DITAY and hold, continue climb-in-hold to 3700.

| AWOS-3P | ANCHORAGE CENTER | NOME RADIO | CTAF |
|---|---|---|---|
| 118.375 | 133.3 290.4 | 135.6 | 123.0 L |

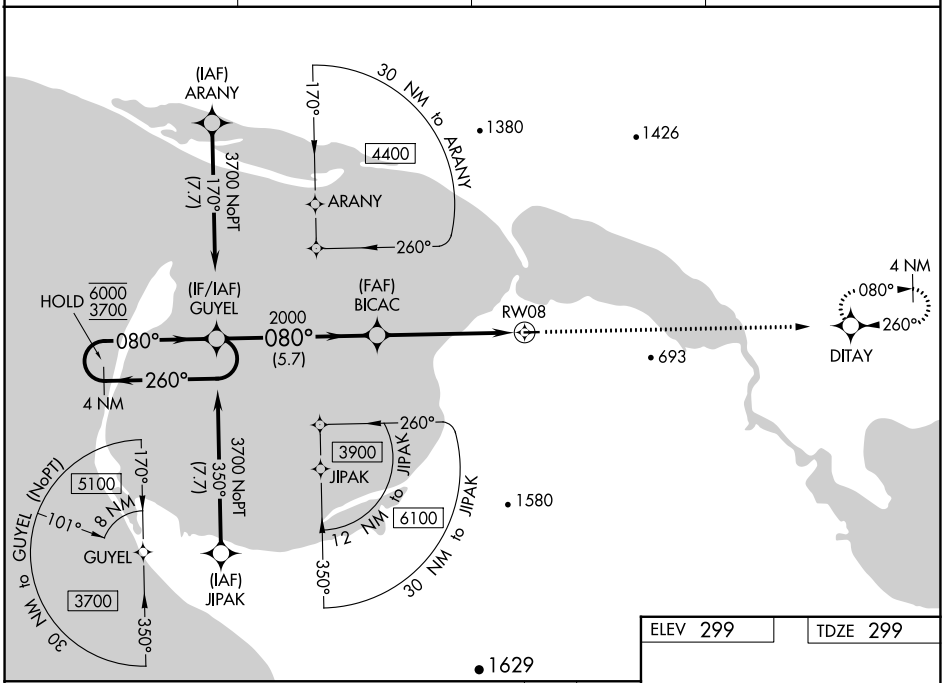


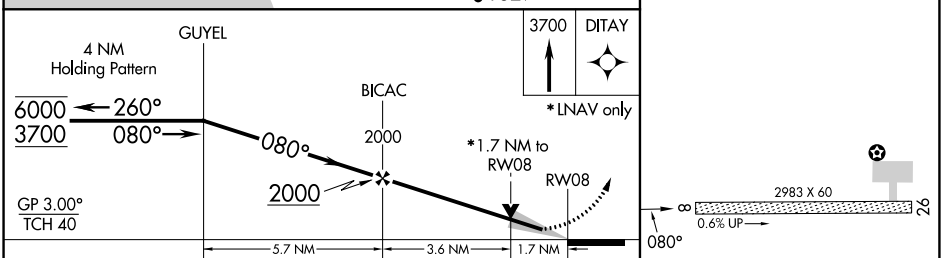


| CATEGORY | A | B | C | D |
|---|---|---|---|---|
| LPV DA | 499-1 200 (200-1) | | | NA |
| LNAV/VNAV DA | 655-1 356 (400-1) | | | NA |
| LNAV MDA | 860-1 561 (600-1) | | 860-1⅝ 561 (600-1⅝) | NA |
| C CIRCLING | 860-1 561 (600-1) | 900-1 601 (700-1) | 1060-2¼ 761 (800-2¼) | NA |



AK, 25 JAN 2024 to 21 MAR 2024
AK, 25 JAN 2024 to 21 MAR 2024