WAAS CH 82631 W26A	APP CRS 264°	Rwy ldg 2782 TDZE 937 Apt Elev 937

RNAV (GPS) RWY 26
CENTRAL (CEM) (PACE)

T A NA — DME/DME RNP-0.3 NA. Use Fort Yukon altimeter setting; when not received, procedure NA. Helicopter visibility reduction below ¾ SM NA. Night Landing: Rwy 8 NA.

MISSED APPROACH: Climbing left turn to 8000 direct BACMY and hold.

FYU/PFYU AWOS-3P	ANCHORAGE CENTER	(CTAF)
125.8	135.0 284.7	122.9 L

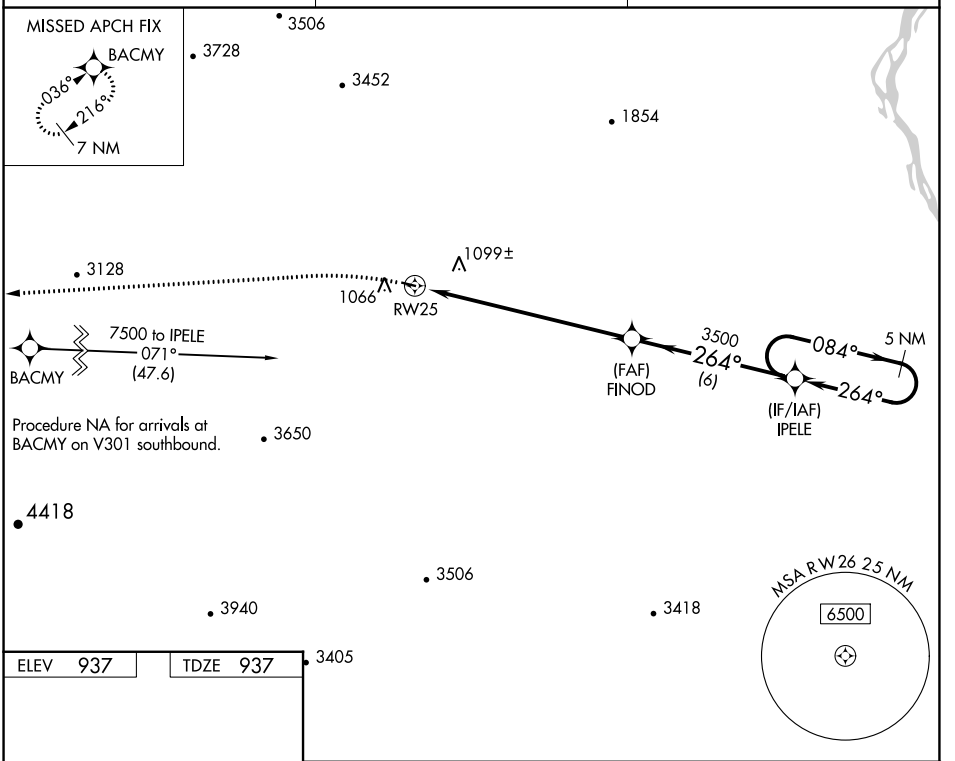

ELEV 937 TDZE 937

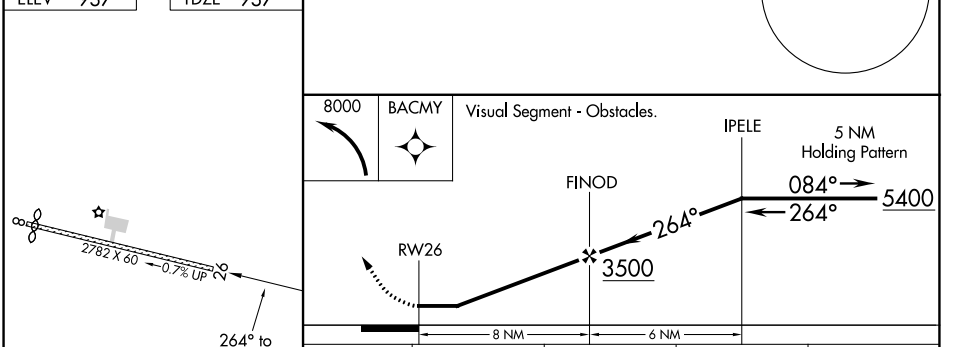

CATEGORY	A	B	C	D
LP MDA	2440-1¼ 1503 (1600-1¼)	2440-1½ 1503 (1600-1½)	NA	
LNAV MDA	2900-1¼ 1963 (2000-1¼)	2900-1½ 1963 (2000-1½)	NA	
C CIRCLING	2900-1¼ 1963 (2000-1¼)	2900-1½ 1963 (2000-1½)	NA	

MIRL Rwy 8-26 L

AK, 25 JAN 2024 to 21 MAR 2024

AK, 25 JAN 2024 to 21 MAR 2024

RNAV (GPS) RWY 8
CENTRAL (CEM) (PACE)

APP CRS	Rwy ldg	2661
083°	TDZE	936
	Apt Elev	937

T NA

DME/DME RNP-0.3 NA. Use Fort Yukon altimeter setting; when not received, procedure NA. Helicopter visibility reduction below 1 SM NA. Night Landing: Rwy 8 NA.

MISSED APPROACH: Climb to 3700 then climbing right turn to 8000 direct BACMY and hold.

FYU/PFYU AWOS-3P	ANCHORAGE CENTER	CTAF
125.8	135.0 284.7	122.9 L

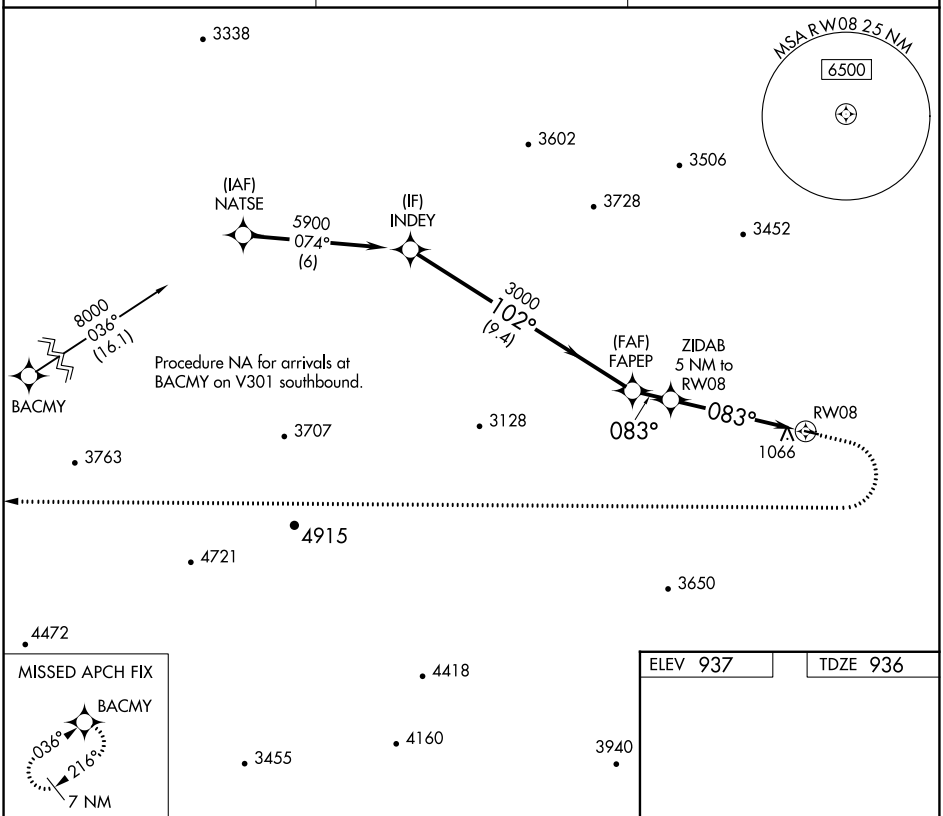

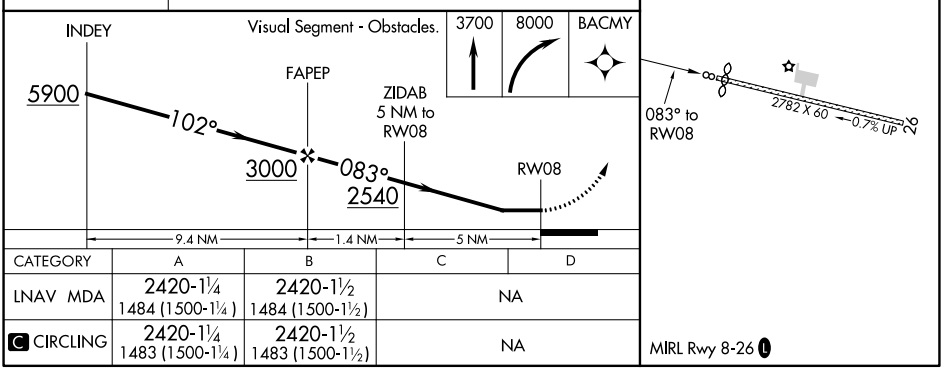

CATEGORY	A	B	C	D
LNAV MDA	2420-1¼ 1484 (1500-1¼)	2420-1½ 1484 (1500-1½)	NA	
C CIRCLING	2420-1¼ 1483 (1500-1¼)	2420-1½ 1483 (1500-1½)	NA	

MIRL Rwy 8-26 L

AK, 25 JAN 2024 to 21 MAR 2024
AK, 25 JAN 2024 to 21 MAR 2024