WAAS CH 65840 W31A	APP CRS 317°	Rwy ldg 3034 TDZE 49 Apt Elev 49

RNAV (GPS) RWY 31
COLUSA COUNTY (O08)

RNP APCH.

T NA For uncompensated Baro-VNAV systems, LNAV/VNAV NA below -15°C (5°F) or above 54°C (130°F). Rwy 31 helicopter visibility reduction below 1 SM NA. Obtain local altimeter setting on CTAF; when not received, use Sacramento Intl altimeter setting: increase LPV DA to 382 feet, increase LNAV/VNAV DA to 550 feet and all visibilities ¼ SM; increase all MDAs 100 feet and LNAV Cat C visibility ¼ SM, Circling Cat C visibility ½ SM. Baro-VNAV NA with Sacramento Intl altimeter setting. Straight-in Rwy 31 NA at night, Circling Rwy 31 NA at night.

MISSED APPROACH: Climb to 600 then climbing right turn to 2600 direct VACIA and hold.

OAKLAND CENTER	UNICOM
132.2 350.3	122.8 (CTAF) L

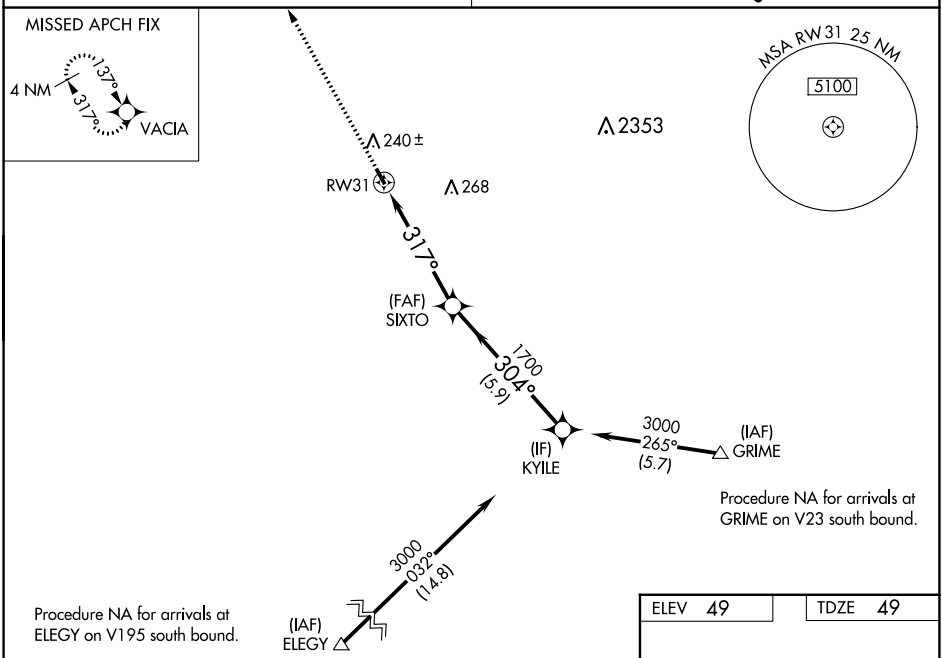

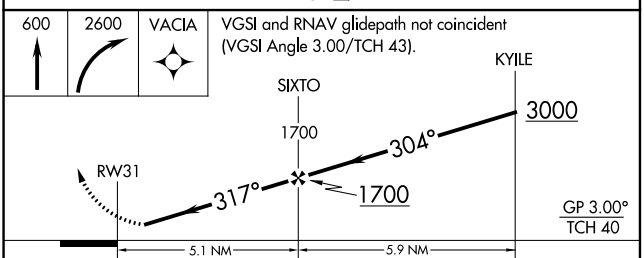

CATEGORY	A	B	C	D
LPV DA	299-1 250 (300-1)			NA
LNAV/VNAV DA	469-1⅛ 420 (500-1⅛)			NA
LNAV MDA	500-1 451 (500-1)		500-1⅜ 451 (500-1⅜)	NA
C CIRCLING	600-1 551 (600-1)		620-1½ 571 (600-1½)	NA

ELEV 49	TDZE 49

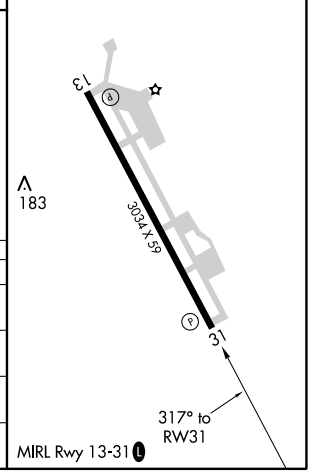

SW-2, 22 FEB 2024 to 21 MAR 2024

SW-2, 22 FEB 2024 to 21 MAR 2024