

RADAR MINS

22111

N1

RADAR INSTRUMENT APPROACH MINIMUMS

FALLON NAS (VAN VOORHIS FLD) (KNFL), Fallon, NV Amdt 4

21APR22 (22111) (USN)

ELEV 3935

RADAR¹ - (E) 120.85x 121.875x 257.65x 277.4x 308.4x 346.4x 360.2x **T**

	<u>RWY</u>	<u>GS/TCH/RPI</u>	<u>CAT</u>	<u>DH/</u> <u>MDA-VIS</u>	<u>HAT/</u> <u>HATH/</u> <u>HAA</u>	<u>CEIL-VIS</u>
PAR	7	3.0°/50/931	ABCDE	4130 -¾	200	(200-¾)
	13L	3.0°/50/954	ABCDE	4135 -¾	200	(200-¾)
	13R	3.0°/50/958	ABCDE	4135 -¾	200	(200-¾)
	31L ²	3.5°/57/934	ABCDE	4197 -½	270	(300-½)
	31R	3.5°/57/925	ABCDE	4198 -½	270	(300-½)
ASR	31L ³		ABCDE	4200 -1	273	(300-1)
	31R ⁴		ABCDE	4220 -1	292	(300-1)
	7		AB	4340 -1	410	(500-1)
			CDE	4340 -1½	410	(500-1½)
	13L ⁵		AB	4340 -1	405	(500-1)
			CDE	4340 -1½	405	(500-1½)
	13R ⁶		AB	4340 -1	405	(500-1)
			CDE	4340 -1½	405	(500-1½)
C CIR	ALL RWY		AB	4400 -1	465	(500-1)
			C	4700 -2¼	765	(800-2¼)
			D	4920 -3	985	(1000-3)
			E	4960 -3	1025	(1100-3)

CAUTION: ATC Missed Approach Minimum Climb Rate to 6500

PAR/ASR	Rwy	Knots	60	120	180	240	300	360
	7	FPM	370	740	1110	1480	1850	2220
	13L/R	FPM	300	600	900	1200	1500	1800

¹No-NOTAM MP sked: PAR-2200-0000Z++ Thu, ASR-1500-1700Z++ Wed, when ceil-vis 3000-5 and above.

²VGSI and PAR glidepath not coincident (VGSI Angle 3.50/TCH 61).

³Step Down Fix 3 NM 4980'.

⁴Step Down Fix 3 NM 4940'.

⁵Step Down Fix 3 NM 4960'.

⁶Step Down Fix 2 NM 4600'.

CAUTION: Fallon Muni Airport (uncontrolled) 5 NM NW pattern altitude 800' AGL.

22 FEB 2024 to 21 MAR 2024

22 FEB 2024 to 21 MAR 2024

RADAR INSTRUMENT APPROACH MINIMUMS

RADAR MINS

22111

N1

SW-4

RADAR MINS

22111

N2


RADAR INSTRUMENT APPROACH MINIMUMS

FORT HUACHUCA SIERRA VISTA, AZ

Orig-B, 10OCT19 (22083) (FAA)

ELEV 4719

SIERRA VISTA MUNI-LIBBY AAF (FHU)

RADAR-1 127.05 254.25  NA

	<u>RWY</u>	<u>GP/TCH/RPI</u>	<u>CAT</u>	<u>DA/ MDA-VIS</u>	<u>HAT/ HAA</u>	<u>CEIL-VIS</u>
PAR	26	3.00°/50/950	ABCDE	4799-¾	200	(100-¾)
	8	3.00°/41/782	ABCDE	4919-¾	200	(200-¾)
PAR W/O GS	26		AB	5080-1	481	(400-1)
			CDE	5080-1½	481	(400-1½)
	8		AB	5100-1	381	(400-1)
		CDE	5100-1½	381	(400-1½)	
CIRCLING	ALL RWY		A	5080-1	381	(400-1)
			B	5180-1	461	(500-1)
			C	5180-1½	461	(500-1½)
			D	5280-2	561	(600-2)
			E	5340-2½	621	(700-2½)


Circling NA south of Rwy 8-30.
Procedure NA when control tower is closed.

FORT HUACHUCA SIERRA VISTA, AZ

Orig-B, 10OCT19 (22083) (FAA)

ELEV 4719

SIERRA VISTA MUNI-LIBBY AAF (FHU)

RADAR-2 127.05 254.25  NA

	<u>RWY</u>	<u>GP/TCH/RPI</u>	<u>CAT</u>	<u>DA/ MDA-VIS</u>	<u>HAT/ HAA</u>	<u>CEIL-VIS</u>
ASR	26		AB	5180-1	581	(500-1)
			CDE	5180-1¼	581	(500-1¼)
	8		AB	5380-1	661	(700-1)
			CDE	5380-1½	661	(700-1½)
CIRCLING	26		AB	5180-1	461	(500-1)
			C	5180-1¼	461	(500-1¼)
			D	5280-2	561	(600-2)
			E	5340-2½	621	(700-2½)
			AB	5380-1	661	(700-1)
			C	5380-1½	661	(700-1½)
			D	5380-2	661	(700-2)
8	E	5380-2½	661	(700-2½)		

Circling NA south of Rwy 8-30.
ASR NA when tower is closed.

22 FEB 2024 to 21 MAR 2024

22 FEB 2024 to 21 MAR 2024

RADAR INSTRUMENT APPROACH MINIMUMS

RADAR MINS

22111

N2

SW-4

RADAR MINS

22111


N3

RADAR INSTRUMENT APPROACH MINIMUMS

YUMA MCAS/YUMA INTL (KNYL), Yuma, AZ Amdt 1 22APR21

(21112) (USN)

ELEV 213

RADAR - (E) 120.9x 124.15x 125.55x 125.95x 254.0x 270.8x 278.7x 286.0x 301.2x 305.2x 

	RWY	GS/TCH/RPI	CAT	DH/ MDA-VIS	HAT/ HATH/ HAA	CEIL-VIS
PAR	21R ¹	3.0 ² /54/1073	ABCDE	393- ¹ / ₂	200	(200- ¹ / ₂)
	3L	3.0 ² /54/1021	ABCDE	395- ³ / ₄	200	(200- ³ / ₄)
PAR W/O GS	3L		ABCDE	560-1	365	(400-1)
	21R ²		AB	600- ¹ / ₂	407	(400- ¹ / ₂)
			CDE	600- ³ / ₄	407	(400- ³ / ₄)
ASR	3L		ABCDE	560-1	365	(400-1)
	3R		AB	600-1	412	(400-1)
			CDE	600-1 ¹ / ₆	412	(400-1 ¹ / ₆)
	21L		AB	640-1	432	(500-1)
			CDE	640-1 ¹ / ₄	432	(500-1 ¹ / ₄)
	21R ³		AB	640- ¹ / ₂	447	(500- ¹ / ₂)
			CDE	640- ⁷ / ₈	447	(500- ⁷ / ₈)
CIR	ALL RWY		A	680-1	467	(500-1)
			B	700-1	487	(500-1)
			C	800-1 ¹ / ₂	587	(600-1 ¹ / ₂)
			DE	800-2	587	(600-2)

¹When ALS inop, increase CAT ABCDE vis to ³/₄ mile.

²When ALS inop, increase CAT AB vis to 1 mile, CAT CDE vis to 1¹/₆ miles.

³When ALS inop, increase CAT AB vis to 1 mile, CAT CDE vis to 1¹/₆ miles.

22 FEB 2024 to 21 MAR 2024

22 FEB 2024 to 21 MAR 2024

SW-4

RADAR INSTRUMENT APPROACH MINIMUMS

RADAR MINS

22111

N3