RNAV (GPS) RWY 22
WAIMEA-KOHALA (MUE)(PHMU)

APP CRS	Rwy ldg	5197
235°	TDZE	2671
	Apt Elev	2671

RNP APCH

T A NA — Circling NA NW of Rwy 4-22. Rwy 22 helicopter visibility reduction below 1 SM NA. When local altimeter setting not received procedure NA.

MISSED APPROACH: Climb to 5000 direct JASON and hold.

AWOS-3PT	HCF CENTER	CTAF
120.0	118.45 278.3	122.9 L

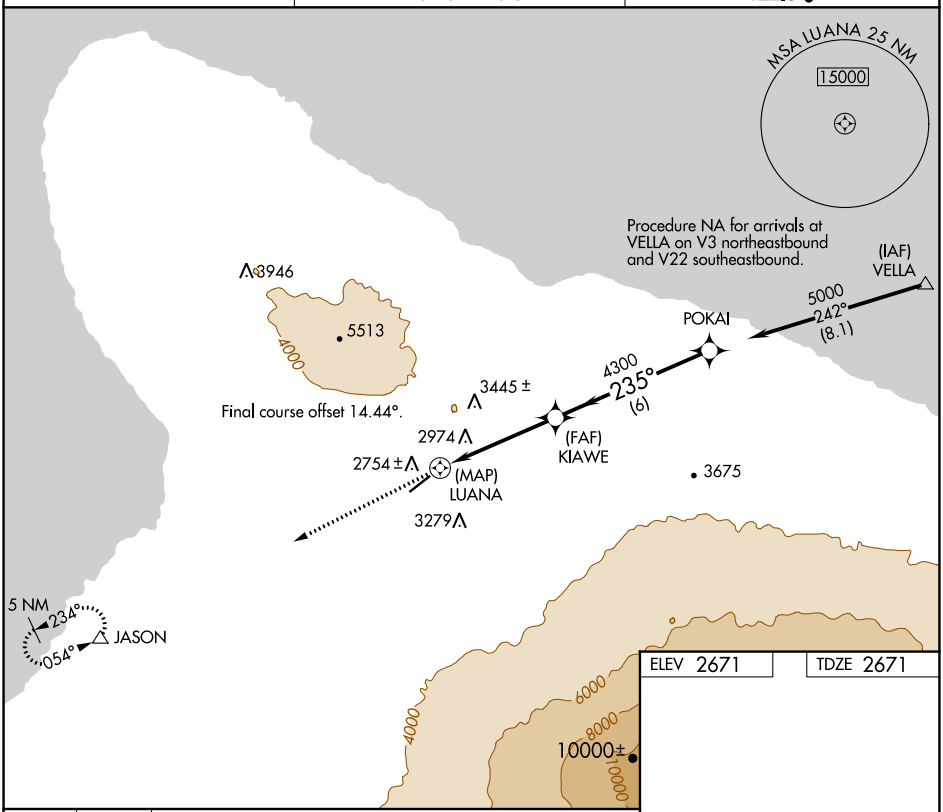

ELEV 2671 TDZE 2671

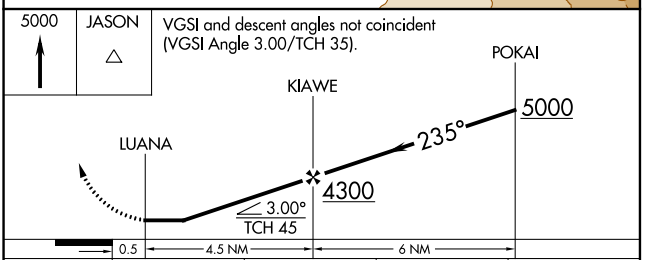

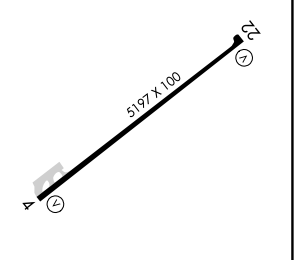

CATEGORY	A	B	C	D
LNAV MDA	3660-1¼ 989 (1000-1¼)	3660-1½ 989 (1000-1½)	3660-3 989 (1000-3)	
CIRCLING	3660-1¼ 989 (1000-1¼)	3660-1½ 989 (1000-1½)	3660-3 989 (1000-3)	3940-3 1269 (1300-3)

MIRL Rwy 4-22 L
REIL Rwys 4 and 22

PAC, 25 JAN 2024 to 21 MAR 2024

PAC, 25 JAN 2024 to 21 MAR 2024