NDB LQL	APP CRS	Rwy ldg	4272
263	099°	TDZE	625
		Apt Elev	626

NDB RWY 10
LAKE COUNTY EXEC (LNN)

RADAR required for procedure entry.

NA Rwy 10 helicopter visibility reduction below ¾ SM NA.

MISSED APPROACH: Climb to 3000 then right turn direct LQL NDB and hold.

AWOS-3PT	CLEVELAND APP CON	UNICOM
119.225	125.35 346.325	122.725 (CTAF) L

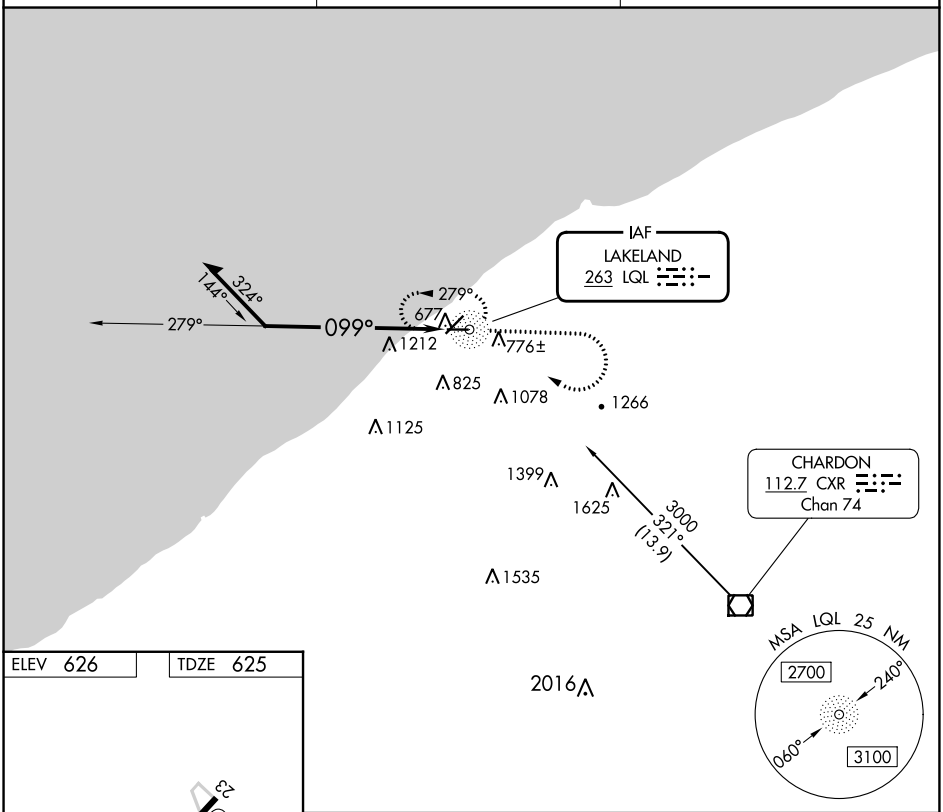

ELEV 626 TDZE 625

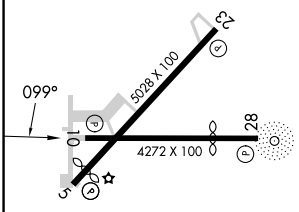

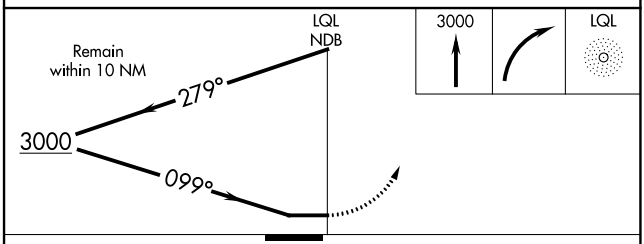

CATEGORY	A	B	C	D
S-10	1700-1¼ 1075 (1100-1¼)	1700-1½ 1075 (1100-1½)	1700-3 1075 (1100-3)	NA
CIRCLING	1700-1¼ 1074 (1100-1¼)	1700-1½ 1074 (1100-1½)	1700-3 1074 (1100-3)	NA

REIL Rwys 5, 10, 23 and 28 L
MIRL Rwys 5-23 and 10-28 L

EC-2, 22 FEB 2024 to 21 MAR 2024
EC-2, 22 FEB 2024 to 21 MAR 2024