

COPTER NDB 066°
LOWE AHP (KIOR)

AL-5176 (USA)

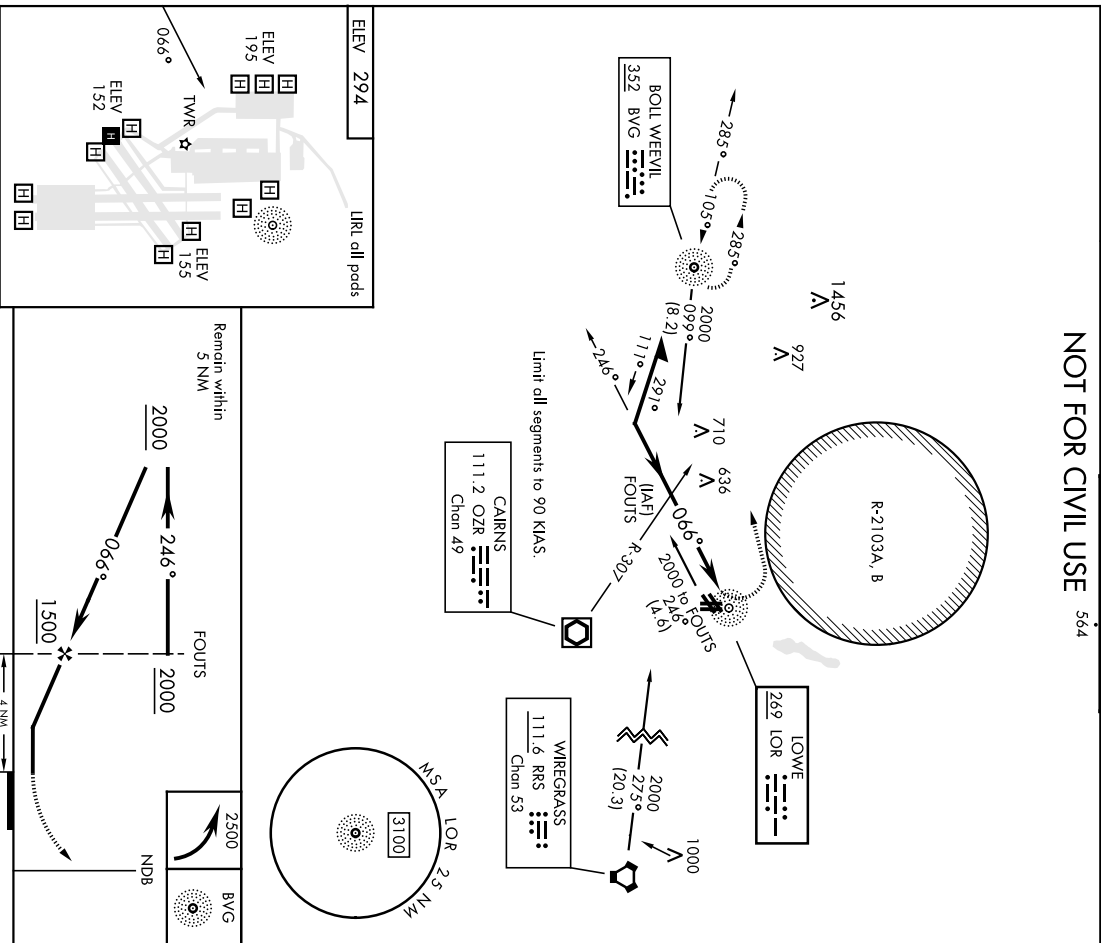
NDB LOR 269	APCH CRS 066°	Rev/ldg TDZE Appr Elev 294	N/A N/A N/A
-----------------------	-------------------------	--	-------------------

MISSED APPROACH: Climbing left turn to 2500 direct BVG NDB and hold.

When local altimeter setting not received, use Cairns AAF altimeter setting.
Helicopter visibility reduction below $\frac{3}{4}$ SM NA.

ATIS 361.1	CAIRNS APP CON 133.45 239.275	LOWE TOWER * 141.3 289.115	GND CON 357.115
----------------------	---	--------------------------------------	---------------------------

NOT FOR CIVIL USE 564



FAF to MAP 4.0 NM					
Knots	45	60	75	90	105
Min/Sec	5:20	4:00	3:12	2:40	2:17
CATEGORY	H-066°			860-1	
CATEGORY	H-066°			566 (600-1)	

FORT NOVOSSEL, ALABAMA

31°21'N-85°45'W

LOWE AHP (KIOR)

Amch 2 13JUL23

COPTER NDB 066°

COPTER RNAV (GPS) 069°

LOWE AHP (KIOR)

AL-5176 [USA]

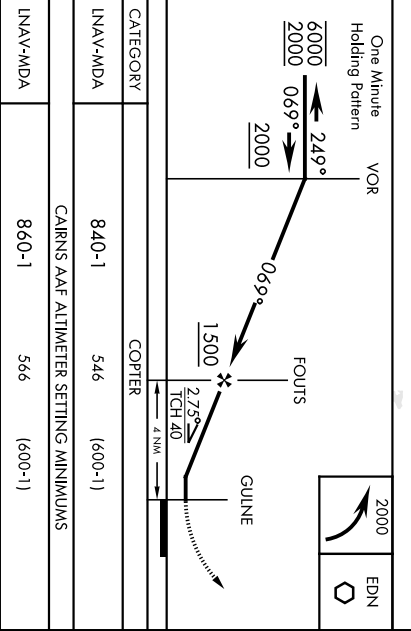
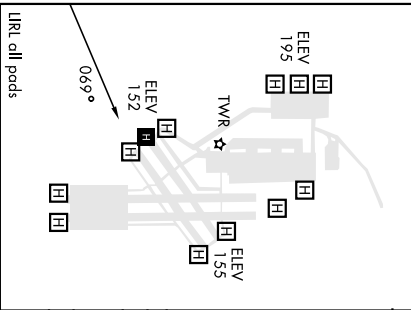
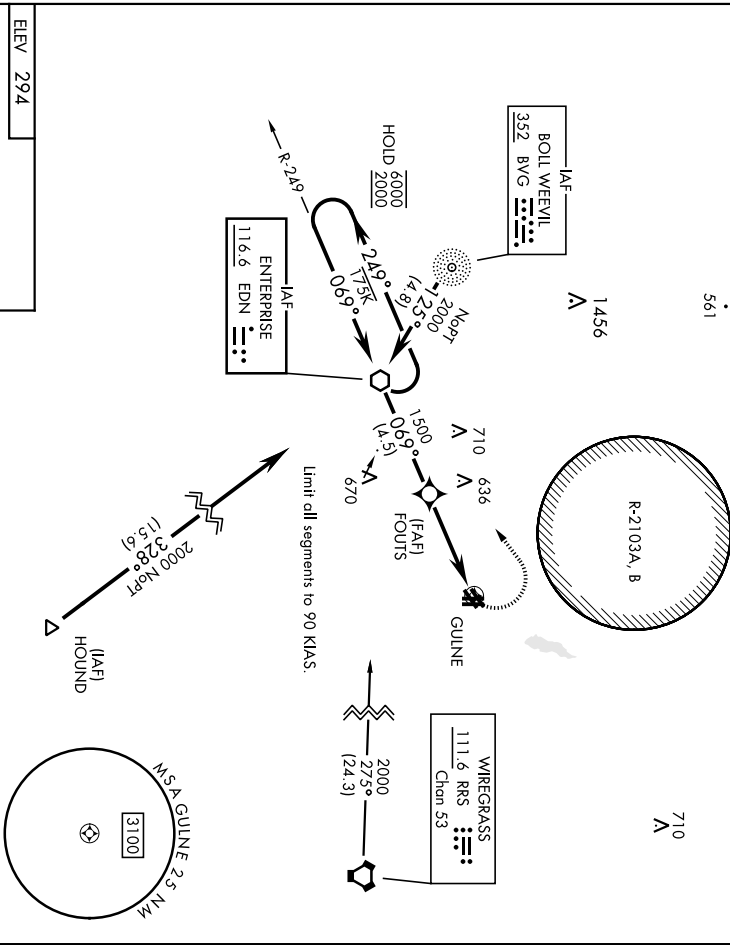
APCH CRS	Pub/Idg	N/A
069°	TDZE	N/A
	Appt Elev	294

RNP APCH-GPS
 ▼ When local altimeter setting not received, use Cairns AAF altimeter setting.
 Visibility reduction by helicopter's NA.

MISSED APPROACH: Climbing left turn to 2000 direct to EDN VOR and hold.

ATIS	CARRNS APP CON	LOWE TOWER *	GND CON
361.1	133.45 239.275	141.3 289.15	357.15

NOT FOR CIVIL USE



Fort Novosel, Alabama
 Amdt 2 13JUL23
 31°21'N-85°45'W
 COPTER RNAV (GPS) 069°
 LOWE AHP (KIOR)

FORT NOVOSSEL, ALABAMA

23194

VOR EDN 116.6	APCH CRS 069°	Rwy Idg TDZE Aspl Elev	N/A N/A 294
-------------------------	-------------------------	------------------------------	--------------------------

AL-5176 (USA)

COPTER VOR 069°
LOWE AHP (KIOR)

When local altimeter setting not received, use Cairns AAF altimeter setting.
Helicopter visibility reduction below % SM NA.

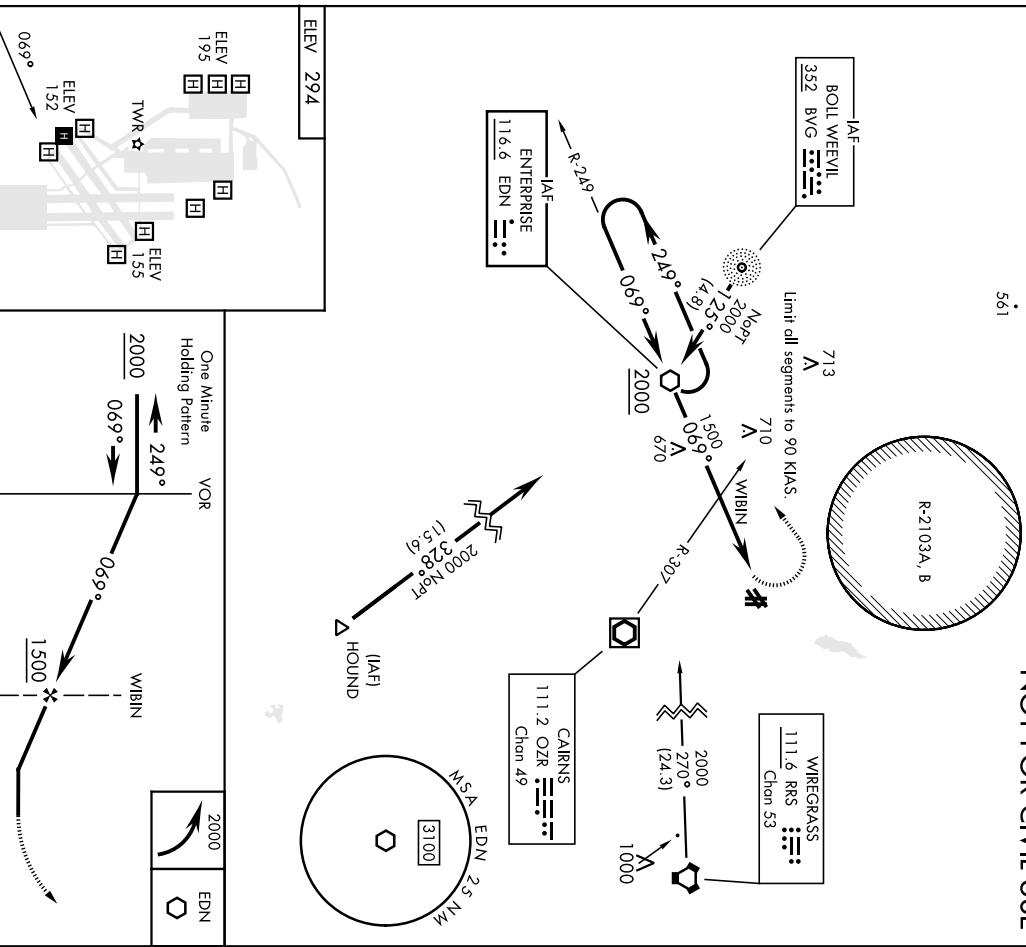
MISSED APPROACH: Climbing left turn to 2000 direct to EDN VOR and hold.

ATIS 361.1	CAIRNS APP CON 133.45 239.275
----------------------	---

TOWER* 141.3 289.15

GND CON 357.15

NOT FOR CIVIL USE



SE-4, 22 FEB 2024 to 21 MAR 2024

SE-4, 22 FEB 2024 to 21 MAR 2024

LIRL all poads					
FAF to MAP 4.01 NM					
Knots	45	60	75	90	105
Min/Sec	5:20	4:00	3:12	2:40	2:17

CATEGORY	H-069°	840-1	COPTER	546	(600-1)
CAIRNS AAF ALTIMETER SETTING MINIMUMS					
H-069°	840-1	546	(600-1)		

FORT NOVOSSEL, ALABAMA
Amdt 3 13JUL23

LOWE AHP (KIOR)
COPTER VOR 069°