

APP CRS	Rwy Idg	3000
096°	TDZE	8
	Apt Elev	9

RNAV (GPS) RWY 10R

NORTH PERRY (HWO)

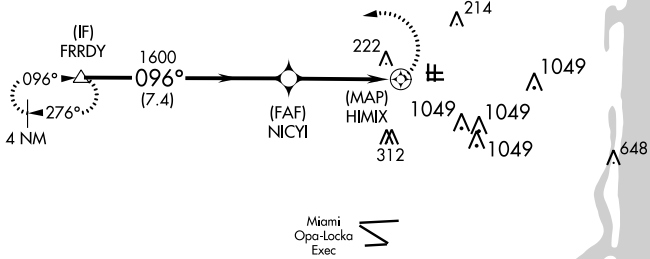
RNP APCH.

▼ Rwy 10R helicopter visibility reduction below $\frac{3}{4}$ SM NA.
 Circling Rwy 1R, 10L, 19L, 28R NA at night.
 Circling NA for Cat C south of Rwy 10R-28L.

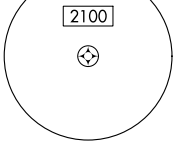
MISSED APPROACH: Climbing left turn to 2000 direct FRRDY and hold.

ATIS 135.475	MIAMI APP CON 128.6 306.975	NORTH PERRY TOWER* 132.1 (CTAF) 254.3	GND CON 120.45 254.3	UNICOM 122.95
------------------------	---------------------------------------	--	--------------------------------	-------------------------

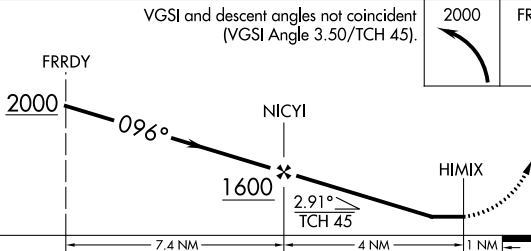
Procedure NA for arrivals at FRRDY on V157-511-599 northwest bound.



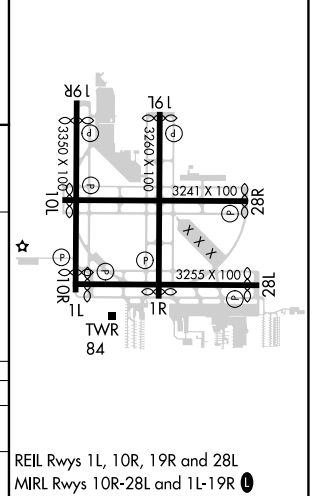
MSA HIMIX 25 NM



VGSI and descent angles not coincident (VGSI Angle 3.50/TCH 45).



ELEV 9	TDZE 8
--------	--------



CATEGORY	A	B	C	D
LNVA MDA	480-1 $\frac{1}{4}$	472 (500-1 $\frac{1}{4}$)	480-1 $\frac{3}{8}$ 472 (500-1 $\frac{3}{8}$)	NA
CIRCLING	560-1 $\frac{1}{4}$	551 (600-1 $\frac{1}{4}$)	560-1 $\frac{1}{2}$ 551 (600-1 $\frac{1}{2}$)	NA

REIL Rwsy 1L, 10R, 19R and 28L
 MIRL Rwsy 10R-28L and 1L-19R

SE-3, 22 FEB 2024 to 21 MAR 2024

SE-3, 22 FEB 2024 to 21 MAR 2024