APP CRS	Rwy ldg	4000
348°	TDZE	473
	Apt Elev	484

RNAV (GPS) RWY 35
GIDDINGS-LEE COUNTY (GYB)

DME/DME RNP-0.3 NA. Procedure NA at night. Helicopter visibility reduction below 1 SM NA. When local altimeter setting not received, use Austin-Bergstrom Intl altimeter setting and increase all MDA 100 feet; increase visibility Cat C ¼ SM.

MISSED APPROACH: Climb to 2500 direct PPENS and hold.

AWOS-3	AUSTIN APP CON	UNICOM
119.225	127.225 317.65	123.05 (CTAF)

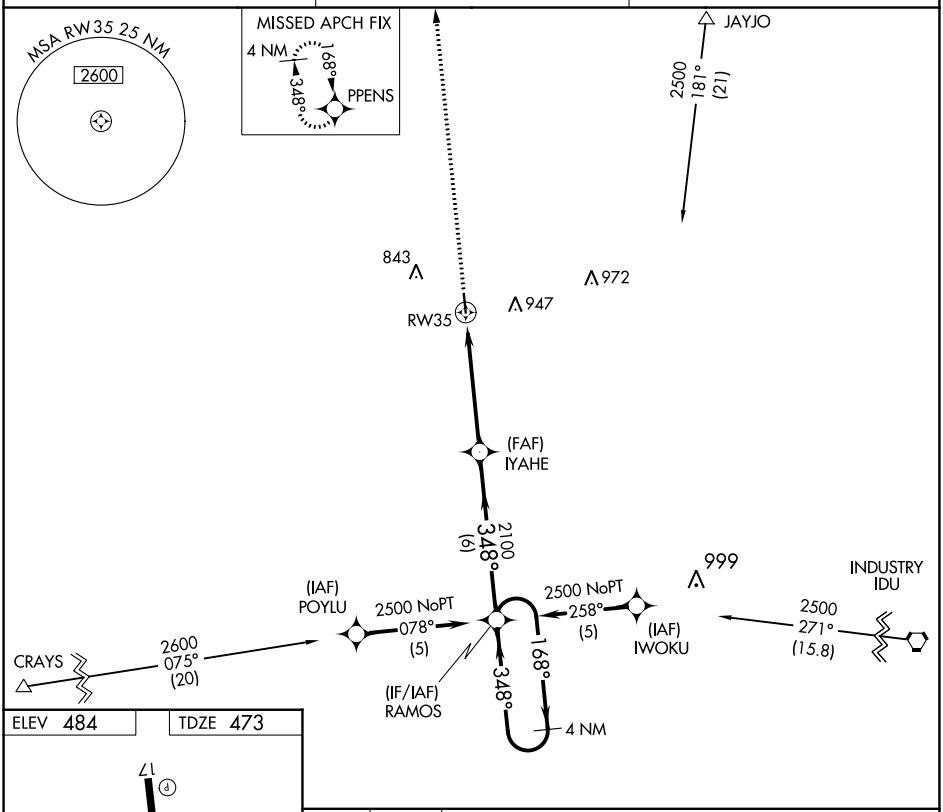

ELEV 484 TDZE 473

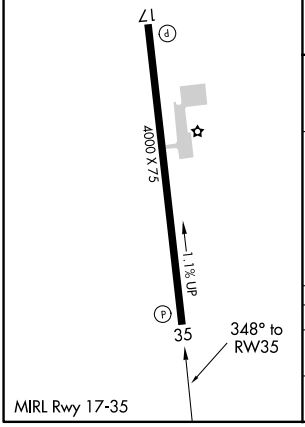

MIRL Rwy 17-35

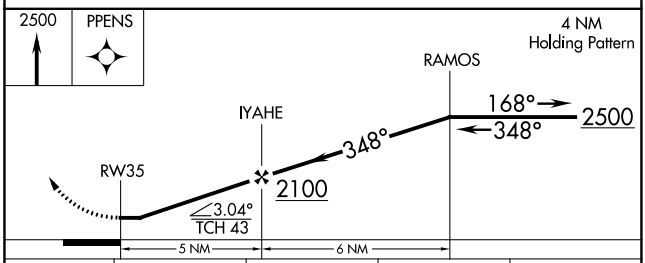

CATEGORY	A	B	C	D
LNAV MDA	960-1 487 (500-1)		960-1¼ 487 (500-1¼)	NA
CIRCLING	960-1 476 (500-1)	1160-1 676 (700-1)	1240-2¼ 756 (800-2¼)	NA

SC-5, 22 FEB 2024 to 21 MAR 2024