APP CRS	Rwy ldg	5000
177°	TDZE	327
	Apt Elev	328

RNAV (GPS) RWY 19
FLOYD BENNETT MEML (GFL)

RNP APCH.

T A -19°C

Circling NA for Cat D NW of Rwy 12 and 19. Rwy 19 helicopter visibility reduction below ¾ SM NA. Circling Rwy 12, 30 NA at night.

MISSED APPROACH: Climb to 3000 direct ISKUQ and on track 195° to EKAKE and hold.

ASOS	ALBANY APP CON	UNICOM
119.925	132.825 307.2	123.0 (CTAF) L

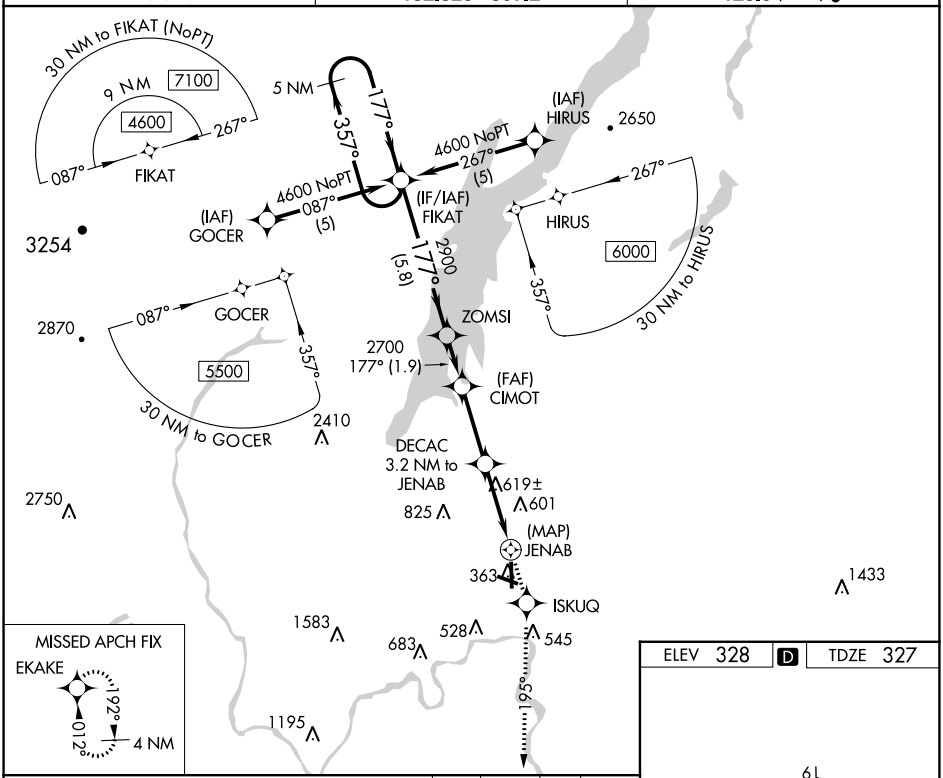

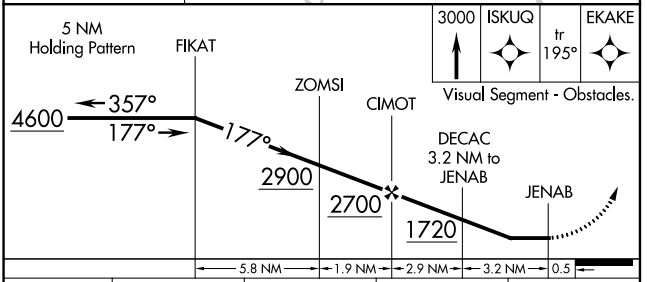

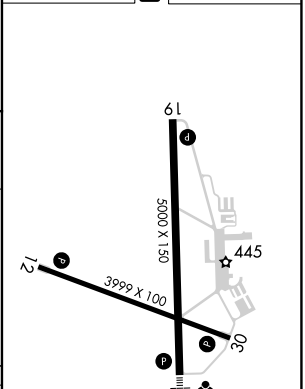

CATEGORY	A	B	C	D
LNAV MDA	880-1 553 (600-1)		880-1⅝ 553 (600-1⅝)	880-1¾ 553 (600-1¾)
C CIRCLING	880-1 552 (600-1)		940-1¾ 612 (700-1¾)	1420-3 1092 (1100-3)

HIRL Rwy 1-19 L
MIRL Rwy 12-30 L

NE-2, 22 FEB 2024 to 21 MAR 2024

NE-2, 22 FEB 2024 to 21 MAR 2024