WAAS CH 56324 W33A	APP CRS 329°	Rwy ldg 5511 TDZE 748 Apt Elev 751

RNAV (GPS) RWY 33
DAVENPORT MUNI (DVN)

RNP APCH.

Rwy 33 helicopter visibility reduction below ¾ SM NA.

MISSED APPROACH: Climb to 3000 direct JOLAT and hold.

ASOS	QUAD CITY APP CON ★	CLNC DEL	UNICOM
120.175	125.95 257.8	118.35	123.0 (CTAF) L

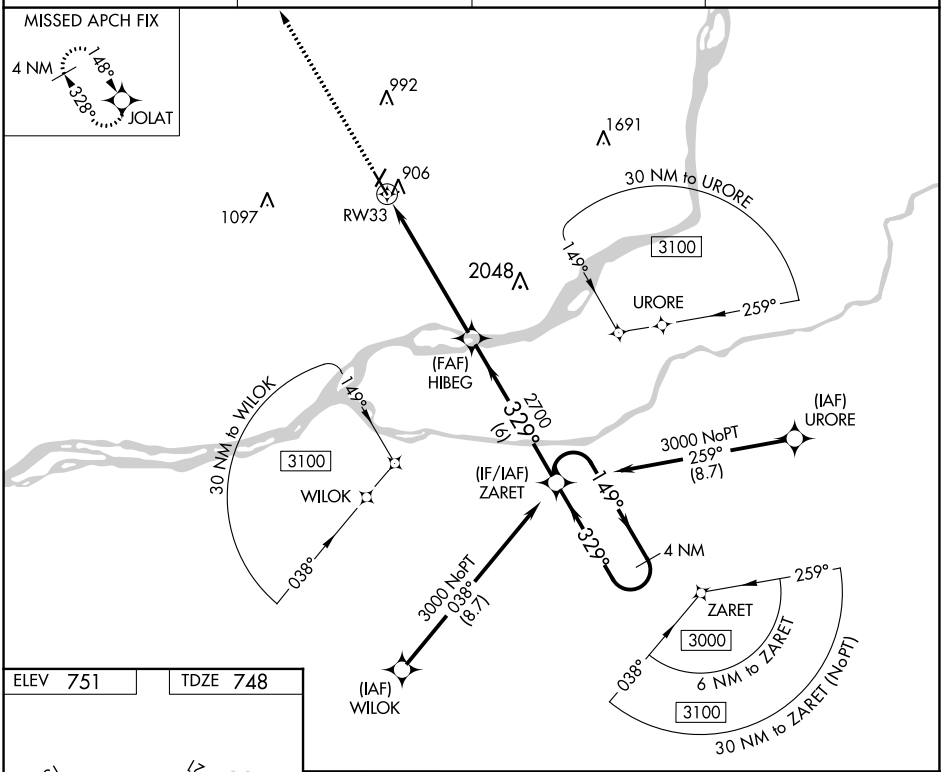

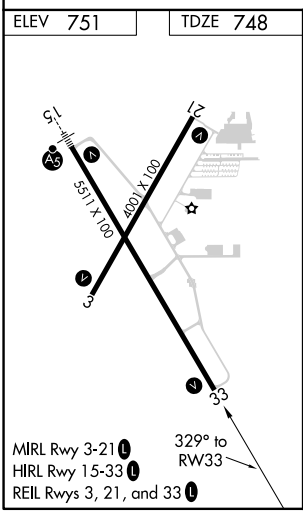

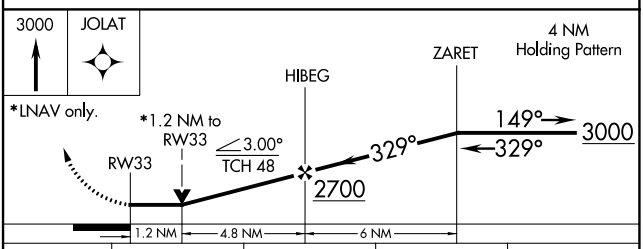

CATEGORY	A	B	C	D
LP MDA	1160-1 412 (500-1)		1160-1⅛ 412 (500-1⅛)	
LNAV MDA	1160-1 412 (500-1)		1160-1⅛ 412 (500-1⅛)	
C CIRCLING	1300-1 549 (600-1)		1300-1½ 549 (600-1½)	1320-2 569 (600-2)

NC-3, 22 FEB 2024 to 21 MAR 2024