WAAS CH 77528 W33A	APP CRS 322°	Rwy ldg 5500 TDZE 952 Apt Elev 970

RNAV (GPS) RWY 33
NEWNAN COWETA COUNTY (CCO)

RNP APCH.

Rwy 33 helicopter visibility reduction below ¾ SM NA. For uncompensated Baro-VNAV systems, LNAV/VNAV NA below -16°C or above 46°C. For inop ALS, increase LPV and LNAV/VNAV all Cats and LNAV Cats C/D visibilities to 1⅛ SM.

MALSF

MISSED APPROACH: Climb to 3500 direct DECEG and hold.

AWOS-3PT	ATLANTA APP CON	GCO	UNICOM
118.975	119.8 354.125	121.725	122.7 (CTAF) L

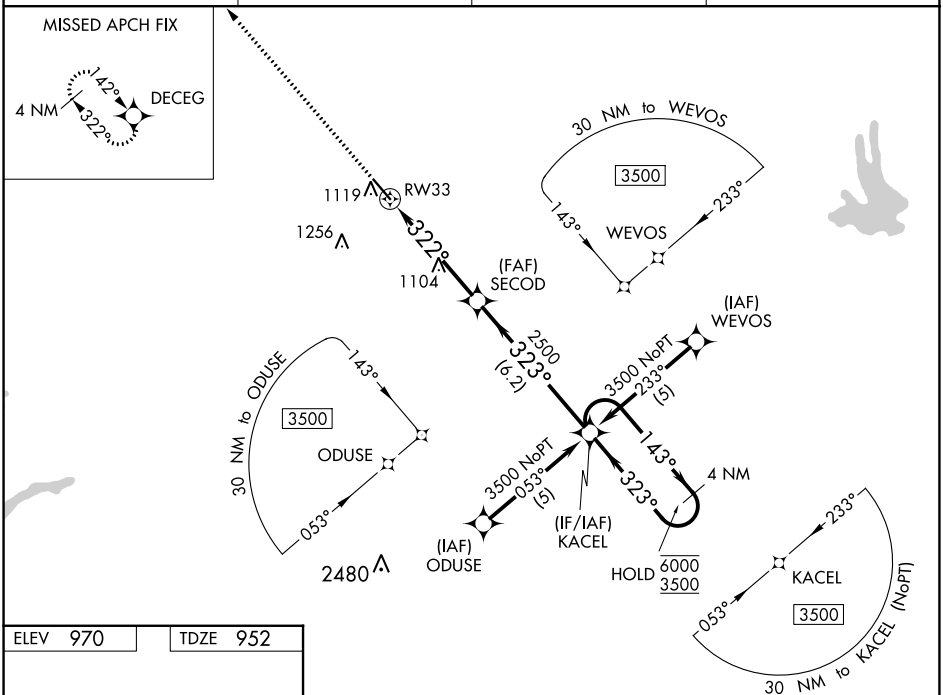

ELEV 970	TDZE 952

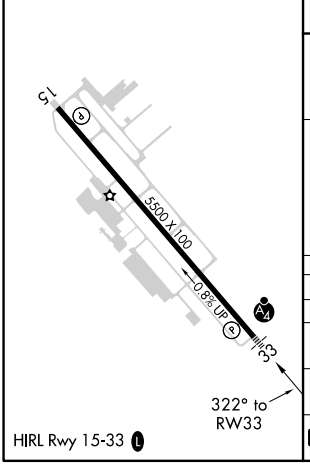

HIRL Rwy 15-33 L

3500 DECEG

VGSI and RNAV glidepath not coincident (VGSI Angle 3.00/TCH 49).

*LNAV only.



CATEGORY	A	B	C	D
LPV DA	1242-1 290 (300-1)			
LNAV/VNAV DA	1286-1 334 (400-1)			
LNAV MDA	1360-1 408 (400-1)			
C CIRCLING	1420-1 450 (500-1)		1560-1½ 590 (600-1½)	1560-2 590 (600-2)

SE-4, 22 FEB 2024 to 21 MAR 2024