ILS or LOC RWY 9L
HARTSFIELD-JACKSON ATLANTA INTL (ATL)

LOC/DME I-HZK	APP CRS	Rwy ldg	9L	9R
110.5	095°	TDZE	1019	1026
Chan 42		Apt Elev	1026	1026

RADAR required for procedure entry, DME.

Simultaneous approach authorized.
Rwy 9L helicopter visibility reduction below RVR 4000 NA.

Rwy 9R ALSF-2

MISSED APPROACH: Climb to 4000 on heading 100° and AHN VOR/DME R-235 to CONNI/AHN 30.2 DME and hold.

D-ATIS	ATLANTA APP CON	ATLANTA TOWER 8L-26R	8R-26L	9L-27R	9R-27L	10-28	ALL RWYS	GND CON (8L-26R,8R-26L)	(9L-27R,9R-27L)	10-28	ALL RWYS
ARR 119.65											
DEP 125.55	127.9 379.9	119.1	125.325	123.85	119.3	119.5	254.4	121.9	121.75	121.65	254.4

CLNC DEL 118.1 | CPDLC

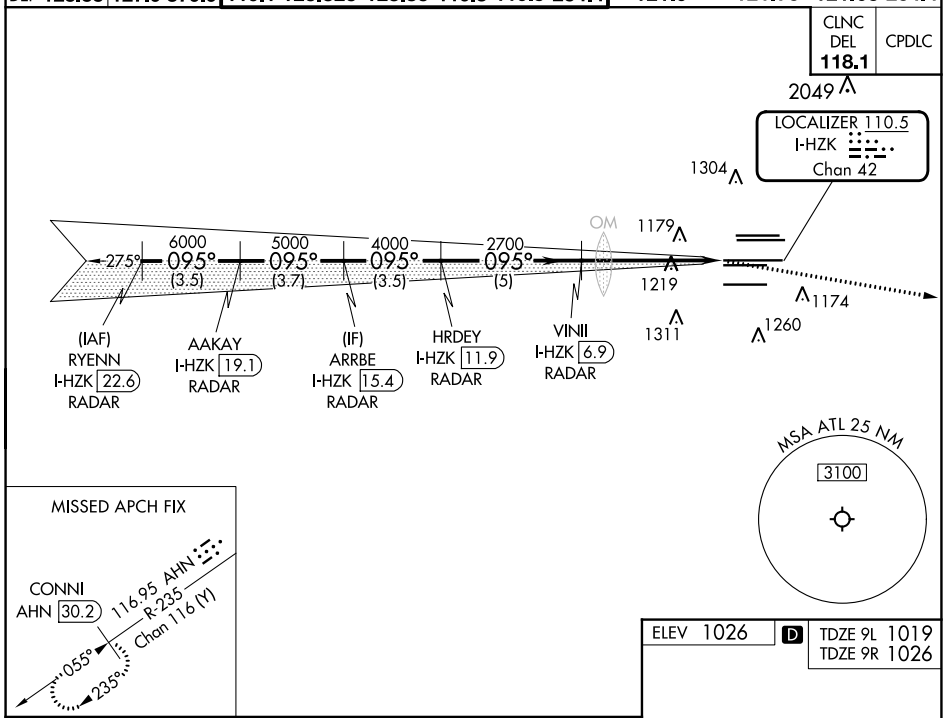

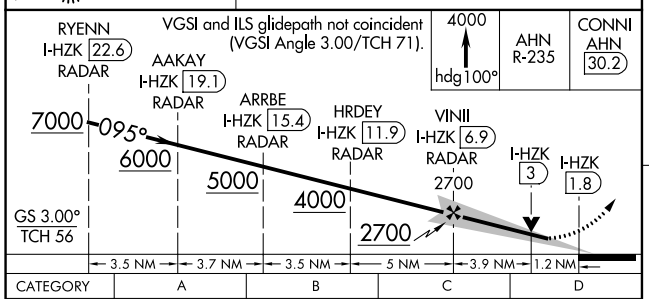

CATEGORY	A	B	C	D
S-ILS 9L	1359/50 340 (400-1)			
S-LOC 9L	1480/55 461 (500-1)		1480-1⅜ 461 (500-1⅜)	
SIDESTEP 9R	1480/55 454 (500-1)		1480-1⅜ 454 (500-1⅜)	1480-1½ 454 (500-1½)

ELEV 1026 D TDZE 9L 1019 TDZE 9R 1026

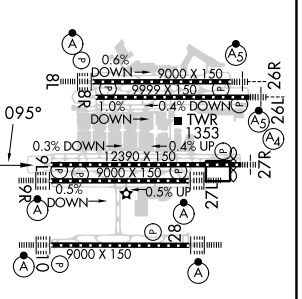

HIRL all Rwys
TDZ/CL Rwys 8L, 9R, 10, 26R, 27L and 28

FAF to MAP 5.1 NM

Knots	60	90	120	150	180
Min:Sec	5:06	3:24	2:33	2:02	1:42

SE-4, 22 FEB 2024 to 21 MAR 2024

SE-4, 22 FEB 2024 to 21 MAR 2024