WAAS CH 82431 W34A	APP CRS 344°	Rwy ldg 4000 TDZE 1206 Apt Elev 1206

RNAV (GPS) RWY 34

AITKIN MUNI/STEVE KURTZ FLD (AIT)

Baro-VNAV NA when using Mc Gregor altimeter setting. For uncompensated Baro-VNAV systems, LNAV/VNAV NA below -17°C (2°F) or above 54°C (130°F). DME/DME RNP-0.3 NA. When local altimeter setting not received; use Mc Gregor altimeter setting and increase all DA 40 feet and all visibilities ⅛ SM, increase all MDA 40 feet and LNAV Cat C visibility ¼ SM. Circling NA to Rwys 8 and 26. Rwy 34 helicopter visibility reduction below ¾ SM NA.

MISSED APPROACH: Climb to 3400 direct ZAPUB and hold.

AWOS-3	MINNEAPOLIS CENTER	UNICOM
118.675	118.05 239.0	123.05 (CTAF) L

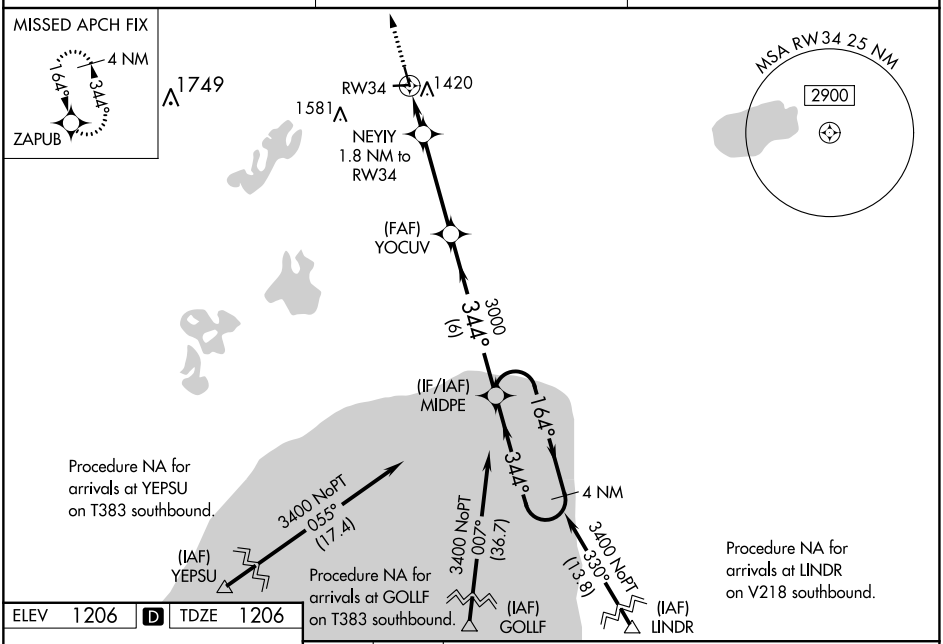

ELEV 1206 | D | TDZE 1206

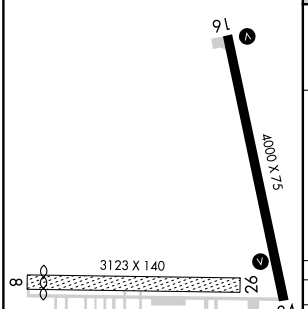

REIL Rwys 16 and 34 L
MIRL Rwy 16-34 L

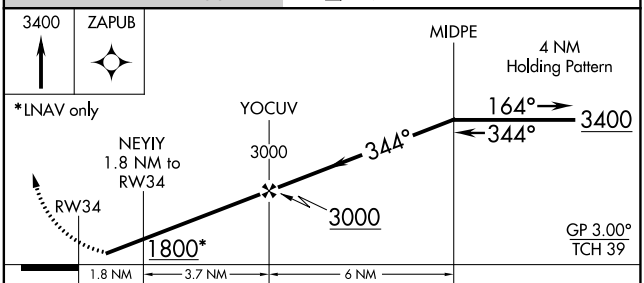

CATEGORY	A	B	C	D
LPV DA	1548-1⅛ 342 (400-1⅛)			NA
LNAV/VNAV DA	1620-1⅜ 414 (500-1⅜)			NA
LNAV MDA	1720-1 514 (600-1)		1720-1⅜ 514 (600-1⅜)	NA
C CIRCLING	1780-1 574 (600-1)		1900-2 694 (700-2)	NA

NC-1, 22 FEB 2024 to 21 MAR 2024
NC-1, 22 FEB 2024 to 21 MAR 2024