APP CRS	Rwy ldg	5001
233°	TDZE	798
	Apt Elev	802

RNAV (GPS) RWY 23
LENAWEE COUNTY (ADG)

RNP APCH - GPS.

Rwy 23 helicopter visibility reduction below ¾ SM NA. When local altimeter setting not received, use Ann Arbor Muni altimeter setting: increase all MDA 80 feet and visibility LNAV Cats C/D and Circling Cats C/D ¼ SM. Circling NA to Rwys 11 and 29.

MISSED APPROACH: Climb to 3000 direct OBIHI and hold.

ASOS	TOLEDO APP CON	UNICOM
118.375	134.35 317.55	122.8 (CTAF) L

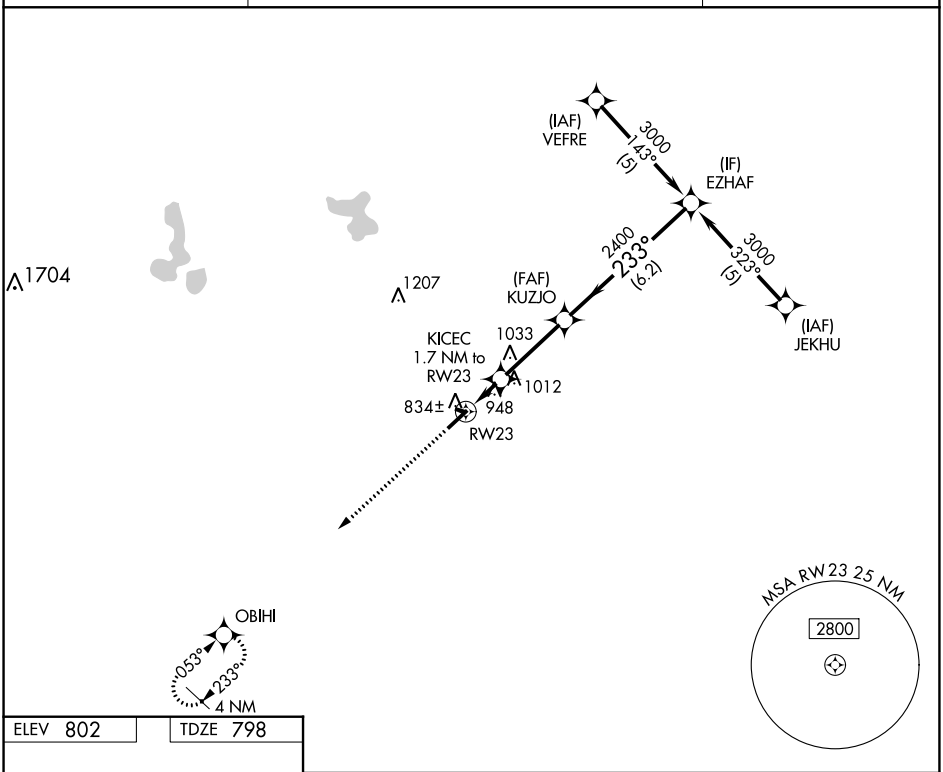

ELEV 802	TDZE 798

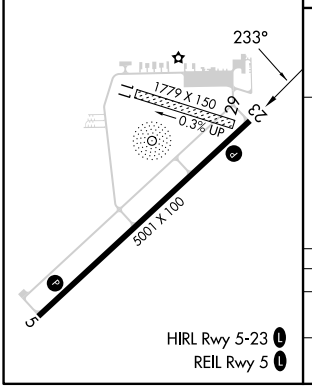

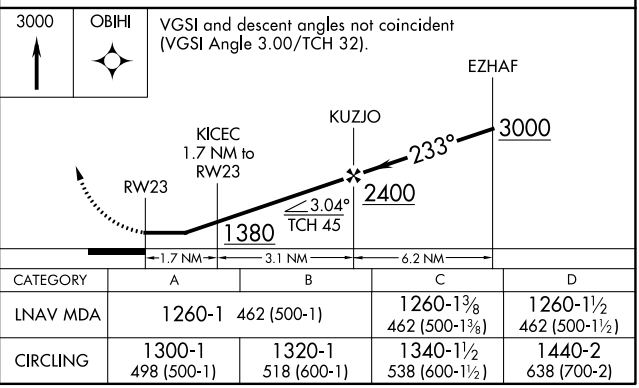

CATEGORY	A	B	C	D
LNAV MDA	1260-1 462 (500-1)		1260-1⅜ 462 (500-1⅜)	1260-1½ 462 (500-1½)
CIRCLING	1300-1 498 (500-1)	1320-1 518 (600-1)	1340-1½ 538 (600-1½)	1440-2 638 (700-2)

EC-1, 22 FEB 2024 to 21 MAR 2024
EC-1, 22 FEB 2024 to 21 MAR 2024