APP CRS	Rwy ldg	4001
007°	TDZE	620
	Apt Elev	626

RNAV (GPS) RWY 1
IUKA (15M)

RNP APCH-GPS.

Procedure NA at night. Rwy 1 helicopter visibility reduction below 1 SM NA. Use Muscle Shoals altimeter setting.

MISSED APPROACH: Climb to 3000 direct MAJIN and hold.

MSL ASOS	MEMPHIS CENTER	CTAF
119.425	124.35 318.1	122.9 L

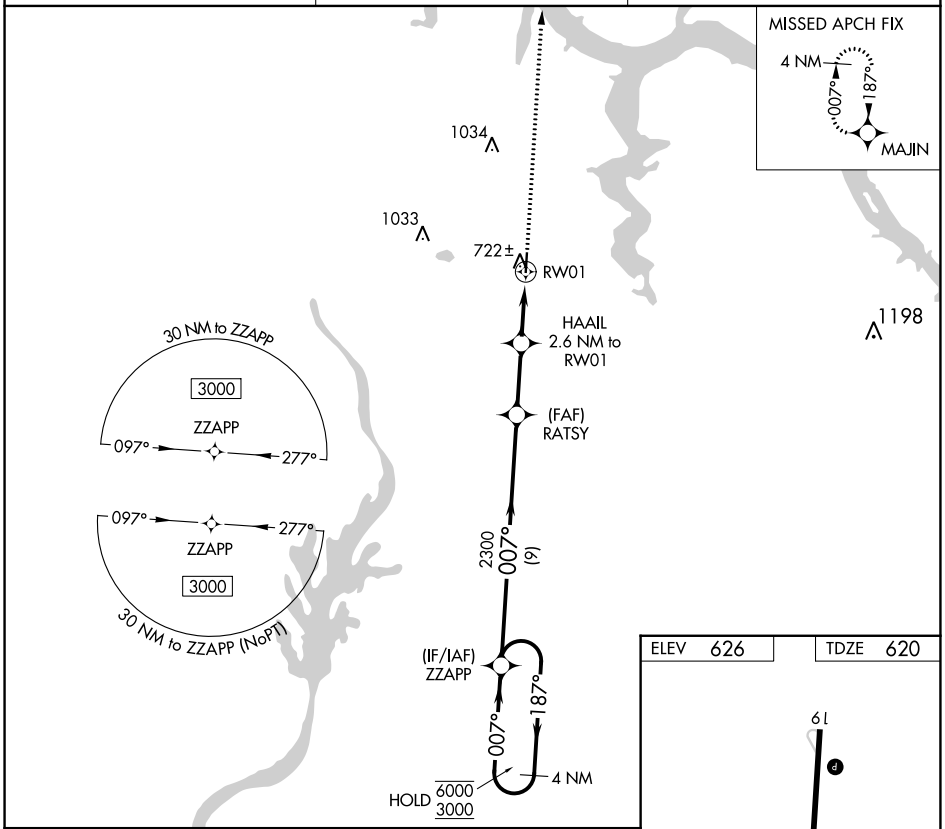

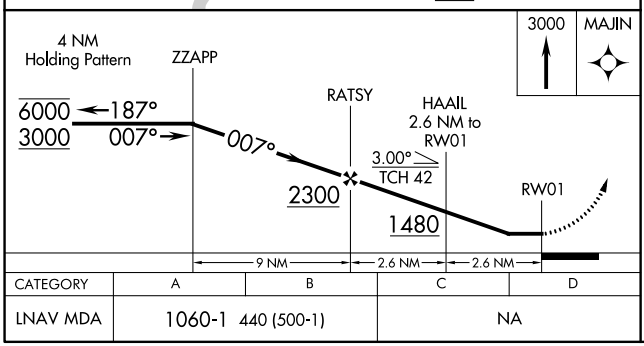

CATEGORY	A	B	C	D
LNAV MDA	1060-1 440 (500-1)		NA	

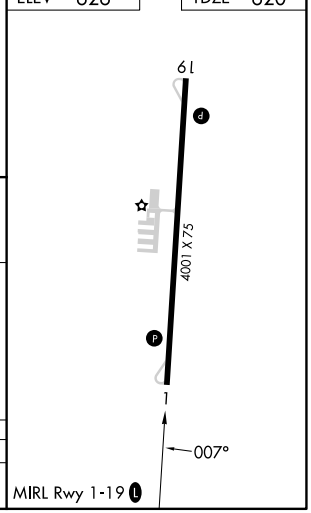

SC-4, 22 FEB 2024 to 21 MAR 2024

SC-4, 22 FEB 2024 to 21 MAR 2024